

# Best Practices in Mancherial District

## Asset Mapping

- Geo - Tagging all Govt. Buildings

## Revenue

- Urban Land Records

## Maps Preparation

- Govt. Land Records
- Maps Preparation to Other Departments

## Cadastral Quality Checking

- Mancherial and Komarambheem Asifabad Districts

Other Works and Meetings

SRIRAMULU R.S.O

DISTRICT KNOWLEDGE &  
INNOVATION CENTRE  
MANCHERIAL



# Asset mapping

- Total 70% mapping is completed in Mancherial
- All government Assets are identified as per Slab data and Some other Private Assets also Covered



**e - మంచీర్యాల**

Urban Land Records

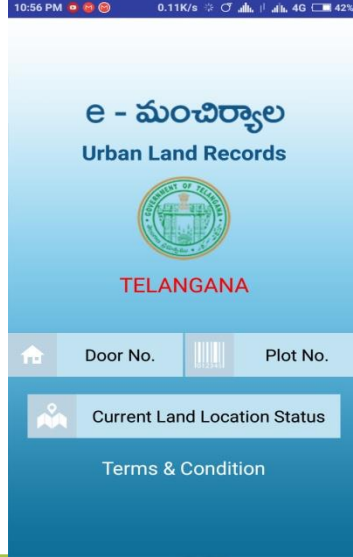



**TELANGANA**

**Revenue  
E-Mancherial  
App  
Urban Land Records**

**Mancherial  
District**

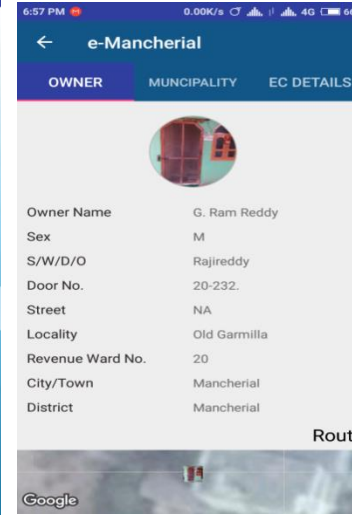
Click on Door/Plot no  
Current Land Location Status



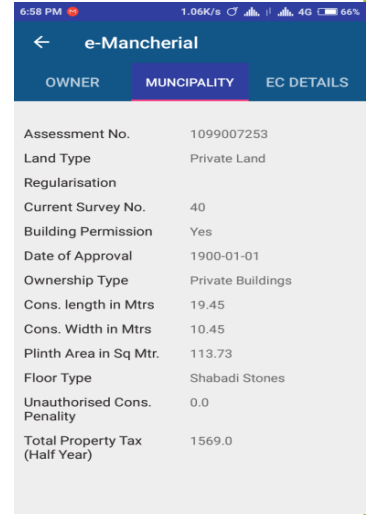
Enter Door no/ Assessment no



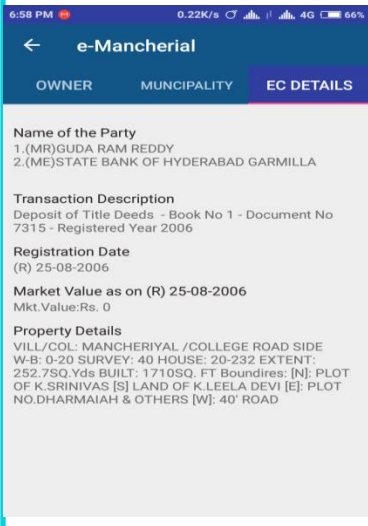
House Owner details



House Municipality Details



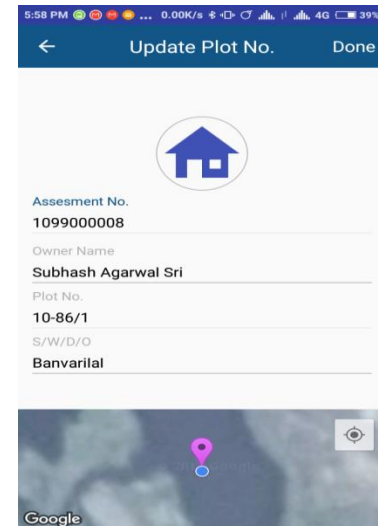
House EC details



Current Land Location Status  
Survey number ,Type of Land ,Village



Conducted House to House Survey to Collect House Image & Lat,Long



# Mission & Impact

## e-Mancherial App

- e-Mancherial Mobile App was developed and API links are integrated of Municipal, Revenue, Registration Departments
- Revenue record maps are digitalized & Integrated to mobile app to find survey numbers, type of land
- **Mobile Application was developed by DKIC Team , Mancherial**

## Training

- Training to VROs and Bill Collectors given how to use Mobile Application
- Provided the tablet with software

## Survey

- House to House survey was conducted and collected Latitude & Longitudes, Survey Number are extracted from Revenue records maps and integrated to Mobile Application
- 18000 houses Latitudes & Longitudes are updated
- **Identified illegal constructions without permissions**
- **Identified illegal construction in Government Lands**

## Impact

- **Registration, Municipal, Revenue department into a single frame work**
- Current location survey number can be seen by using e-Mancherial mobile application
- Property buyer is prevented from buying properties of contested Ownership/ Government lands/ un authorized construction etc.
- Penalty can be imposed on illegally acquired / constructed property
- **Identification of Vacant Government land**

**e - మంచీర్యాల**

Govt Land Records



**TELANGANA**

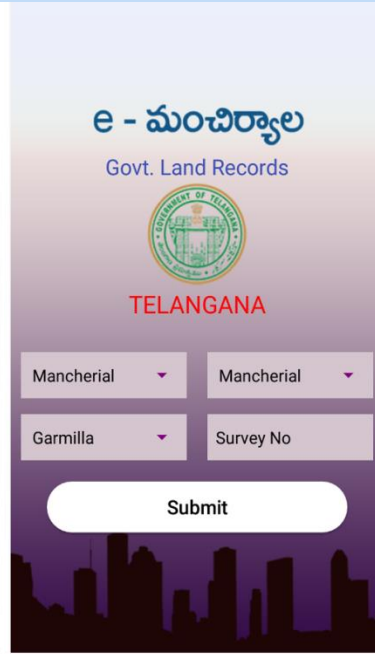
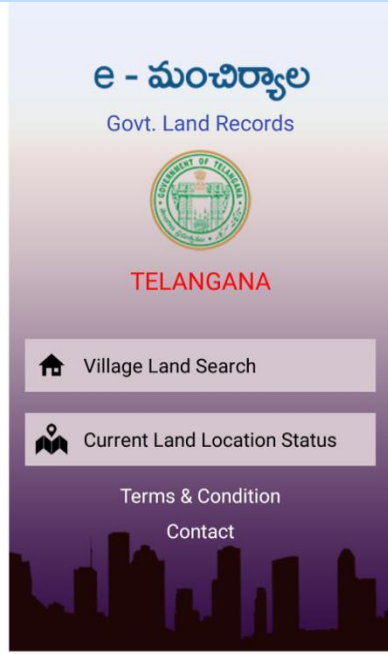
**Revenue  
E-Mancherial  
App  
Govt. Land Records**

**Mancherial  
District**



Click on Village  
to find Survey No & Land type

Select District, Mandal and  
Village & Submit



Survey No.	168
Land Type	Government Land- KharijiKatha
Village	Singapur

Uses

Output Light Red colour Showing the Govt. Lands



## Maps Preparation

- Mancherial Educational Map
- Mancherial medium projects , and Divisional , mandal maps
- Mancherial Consistency Maps, Mandal , Revenue Head Quarter
- Mancherial Hospitals like CHC ,PHC ,Sub centers and Area Hospitals Map
- Total maps given to Various Departments : **117**



Thank you